








DEPTT		PMU JTRP	
PROJECT		STORM WATER DRAINAGE SCHEME, BONPURA & PADSHAH BAGH, ZONE -1, SRINAGAR, (J&K)	
TITLE		INDEX MAP BONPURA & PADSHAH BAGH	 WAPCOS LIMITED
DWG. NO.		WAPCOS/C/NETWORK/01	DATE:- 30.04.2019
			REVISED- R0

LEGEND		
NO	DESCRIPTION	SYMBOL
1	PROPOSED DRAIN	
2	NODE NO.	
3	CATCHMENT AREA	
4	ROAD	
5	DEWATERING STATION	
6	RISING MAIN	
7	FLOW DIRECTION	